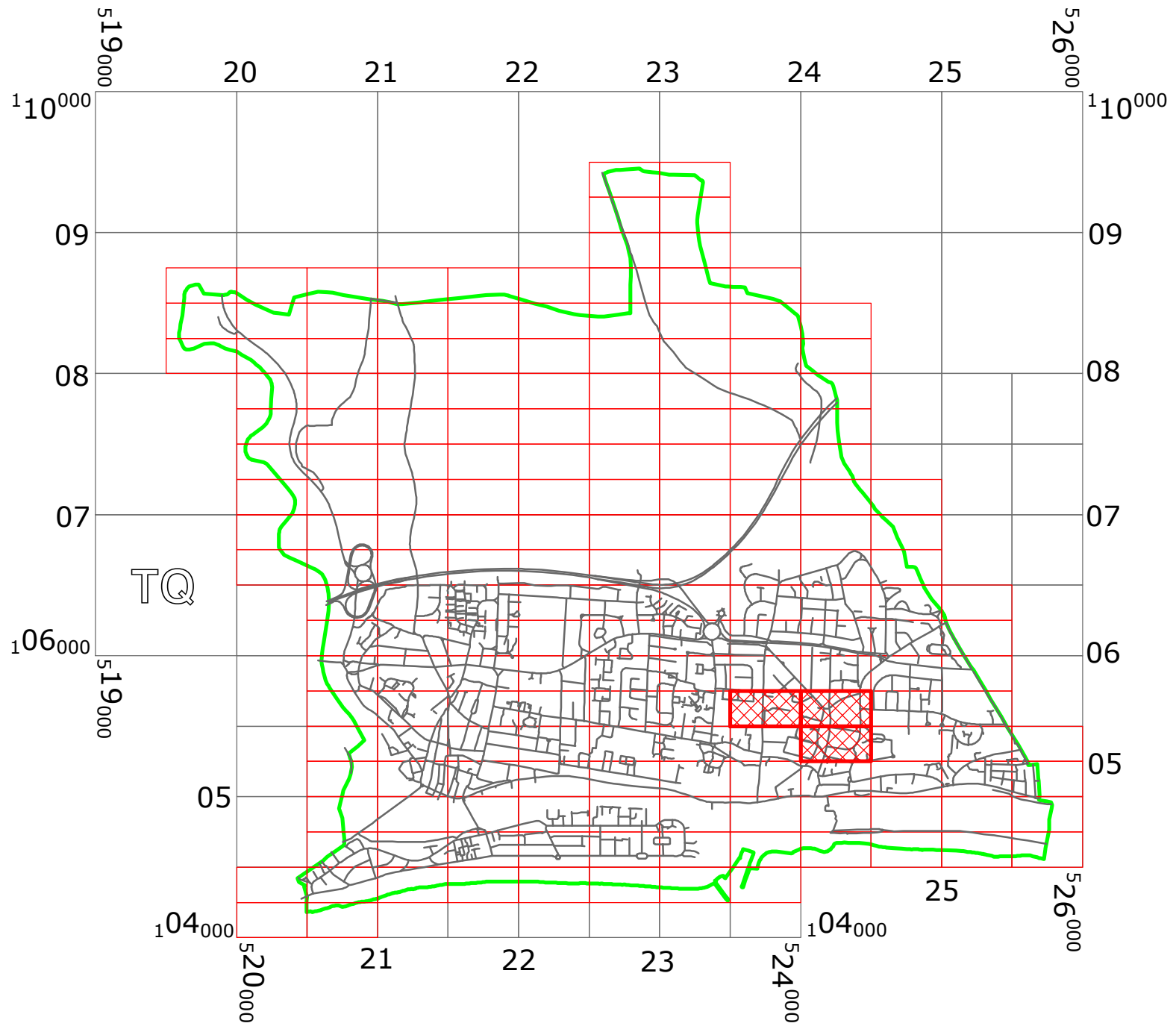







WEST SUSSEX COUNTY COUNCIL
((ADUR DISTRICT)(PARKING PLACES & TRAFFIC REGULATION)
(CONSOLIDATION) ORDER 2009)
(SOUTHWICK: OLDFIELD CRESCENT AND THE GREEN AMENDMENT)
ORDER 2021

SOUTHWICK: LOCATION OF WAITING RESTRICTIONS



KEY:

-  OS.TILE GRID
-  PARKING TILE GRID
-  LOCATION OF WAITING RESTRICTIONS
-  PARISH BOUNDARY
-  ROAD NETWORK



West Sussex County Council
 Highways & Transport
 The Grange
 Tower Street
 Chichester
 West Sussex
 PO19 1RH

WEST SUSSEX COUNTY COUNCIL
 ((ADUR DISTRICT)(PARKING PLACES & TRAFFIC
 REGULATION)(CONSOLIDATION) ORDER 2009)
 (SOUTHWICK: OLDFIELD CRESCENT AND THE GREEN
 AMENDMENT) ORDER 2021

LOCATION OF WAITING RESTRICTIONS



Reproduced from or based upon 2021 Ordnance Survey mapping with permission of the Controller of HMSO (c) Crown Copyright reserved.
 Unauthorised reproduction infringes Crown copyright and may lead to prosecution or civil proceedings
 West Sussex County Council Licence No. 100023447


SCALE: 1:40000
 DATE: 01.11.2021

Key for Waiting Restrictions


All areas over which the provision of the orders apply are defined by the shaded areas as shown on the following plans plus a contiguous area not indicated on the plans of verge and/or footway between the carriageway edge and the highway boundary. The plans in this schedule are based upon grid references of the Ordnance Survey National Grid defined by the OSGB 36 triangulation.

Prohibition of Waiting


101  check No waiting at any time


112  dot5 No waiting 8.00am-6.00pm Mon-Fri

Free Limited Waiting


716  shd62 Waiting limited to 1hr No return within 1hr 8.00am-6.00pm Mon-Sat

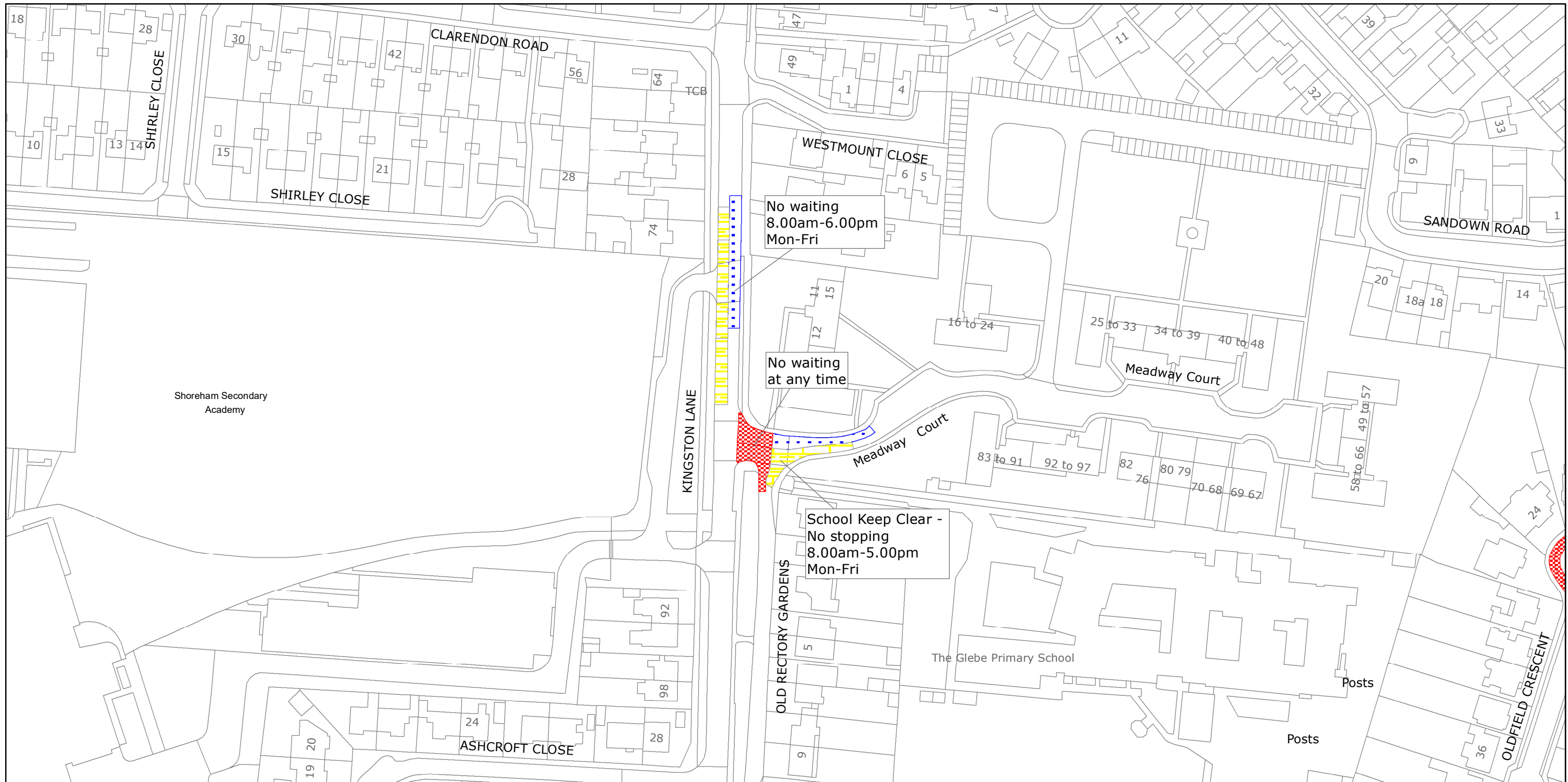
Specified Vehicles

801  dot6 Disabled persons vehicles 8.00am-6.00pm Mon-Sat

830  check Disabled persons vehicles at any time

Clearways

1110  usgs677 School Keep Clear No stopping 8.00am-5.00pm Mon-Fri



West Sussex County Council
 Highways & Transport
 The Grange
 Tower Street
 Chichester
 West Sussex
 PO19 1RH

ADUR DISTRICT: SHOREHAM/SOUTHWICK
 WAITING RESTRICTIONS

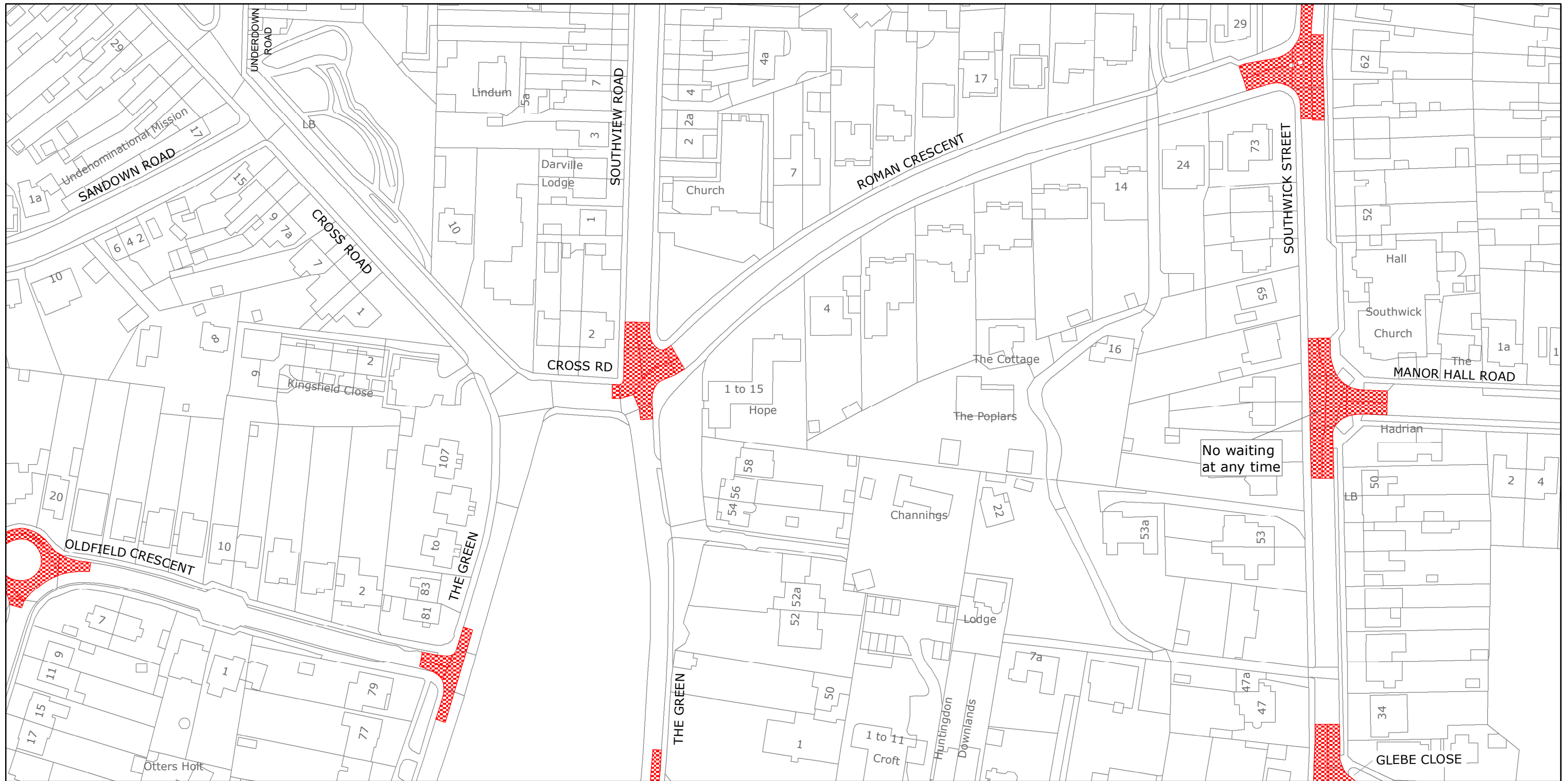
Reproduced from or based upon 2021 Ordnance Survey mapping with permission of the Controller of HMSO (c) Crown Copyright reserved.
 Unauthorised reproduction infringes Crown copyright and may lead to prosecution or civil proceedings West Sussex County Council Licence No. 100018485

TILE REF NO:
 TQ2305NES

SHEET ISSUE NO 3
 SHEET ACTIVE FROM - 01.11.2021



SCALE:
 1:1250
 at A3 size



No waiting at any time



West Sussex County Council
 Highways & Transport
 The Grange
 Tower Street
 Chichester
 West Sussex
 PO19 1RH

ADUR DISTRICT: SHOREHAM/SOUTHWICK
 WAITING RESTRICTIONS

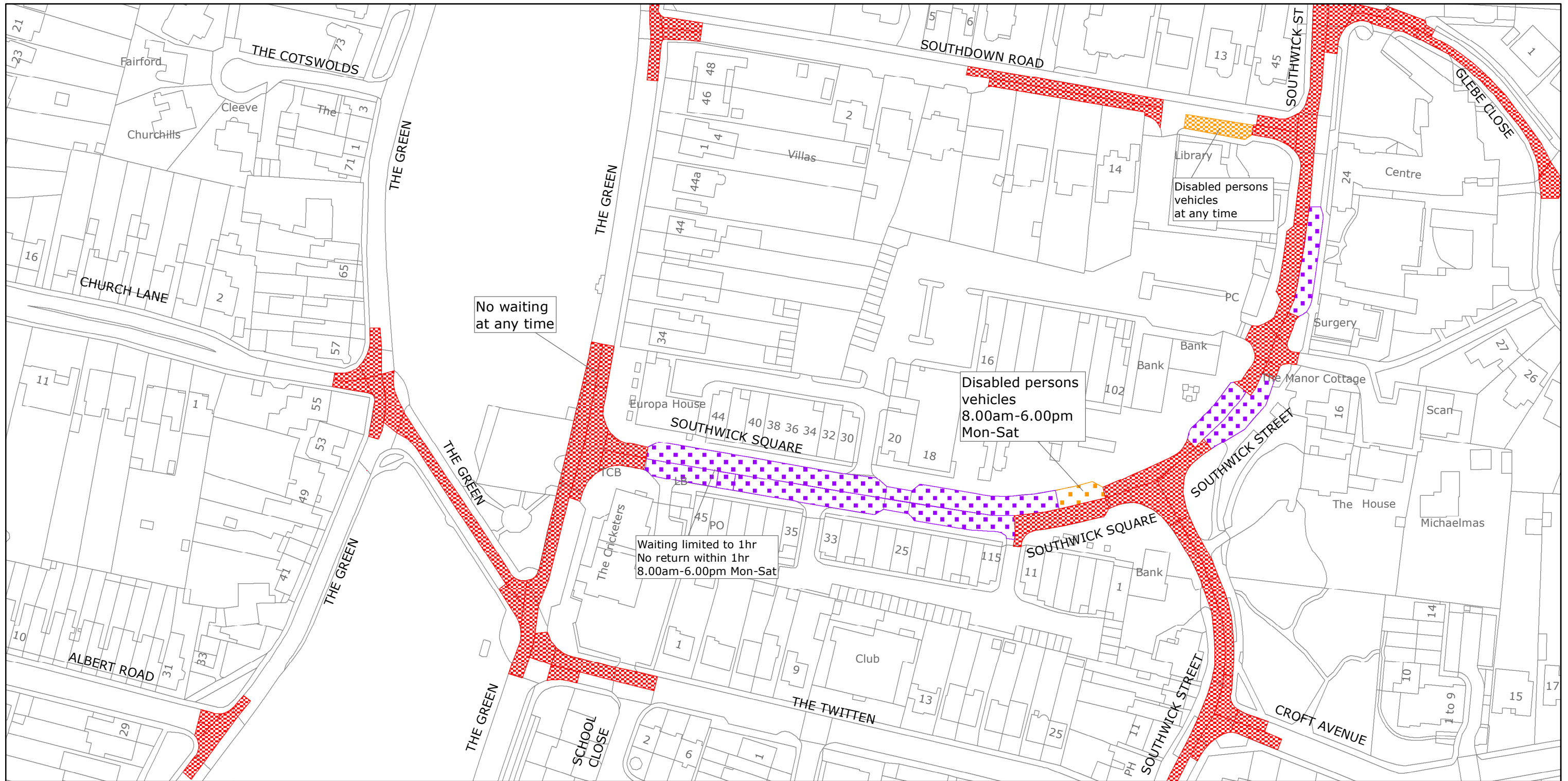
Reproduced from or based upon 2021 Ordnance Survey mapping with permission of the Controller of HMSO (c) Crown Copyright reserved.
 Unauthorised reproduction infringes Crown copyright and may lead to prosecution or civil proceedings West Sussex County Council Licence No. 100018485

TILE REF NO:
 TQ2405NWS

SHEET ISSUE NO 3
 SHEET ACTIVE FROM - 01.11.2021



SCALE:
 1:1250
 at A3 size



No waiting at any time

Disabled persons vehicles
8.00am-6.00pm
Mon-Sat

Waiting limited to 1hr
No return within 1hr
8.00am-6.00pm Mon-Sat

Disabled persons vehicles
at any time



West Sussex County Council
Highways & Transport
The Grange
Tower Street
Chichester
West Sussex
PO19 1RH

ADUR DISTRICT: SHOREHAM/SOUTHWICK
WAITING RESTRICTIONS

TILE REF NO:
TQ2405SWN

SHEET ISSUE NO 3
SHEET ACTIVE FROM - 01.11.2021



SCALE:
1:1250
at A3 size

Reproduced from or based upon 2021 Ordnance Survey mapping with permission of the Controller of HMSO (c) Crown Copyright reserved.
Unauthorised reproduction infringes Crown copyright and may lead to prosecution or civil proceedings West Sussex County Council Licence No. 100018485